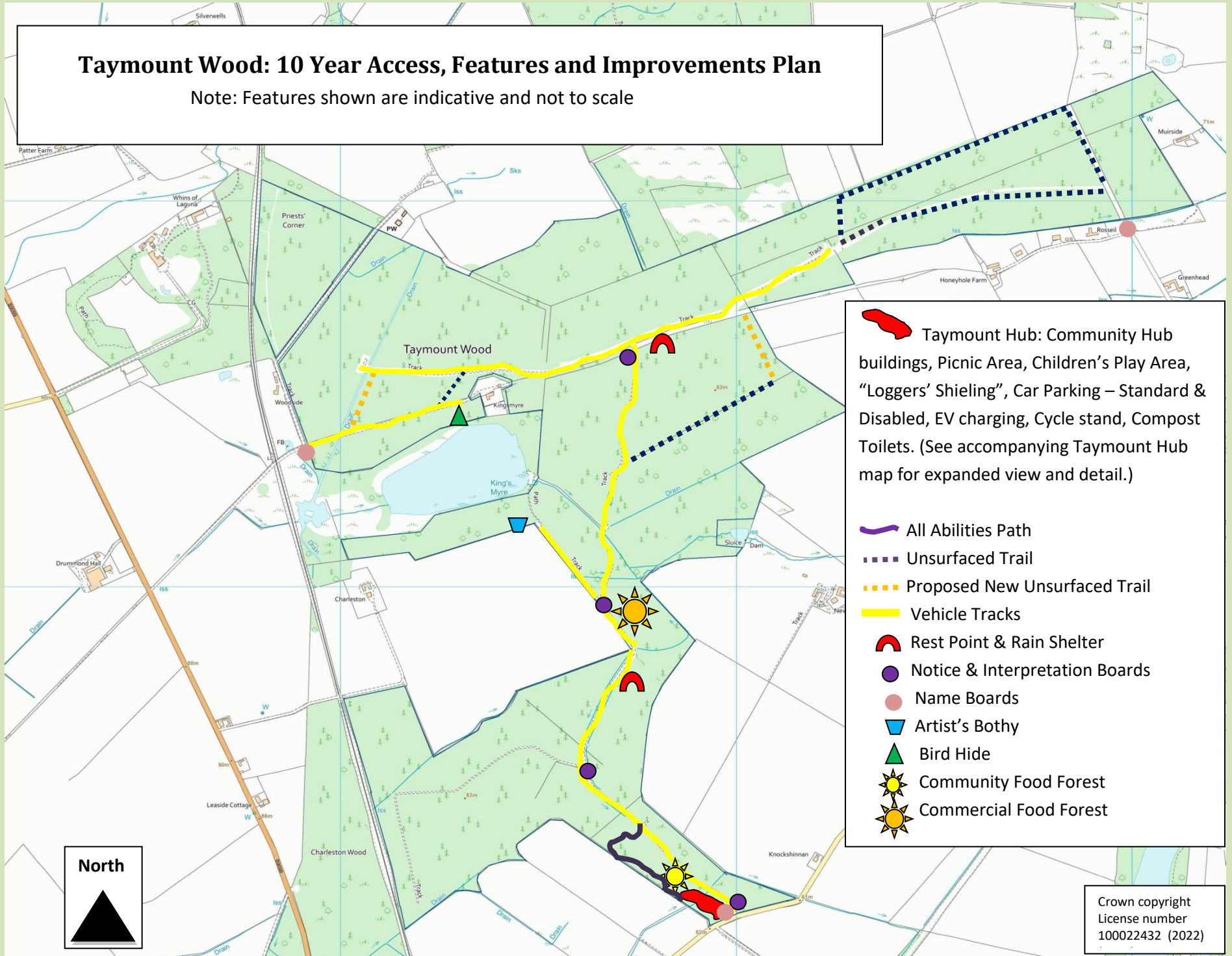












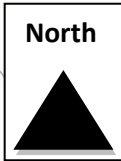


Taymount Wood: 10 Year Access, Features and Improvements Plan

Note: Features shown are indicative and not to scale



-  Taymount Hub: Community Hub buildings, Picnic Area, Children's Play Area, "Loggers' Shieling", Car Parking – Standard & Disabled, EV charging, Cycle stand, Compost Toilets. (See accompanying Taymount Hub map for expanded view and detail.)
-  All Abilities Path
-  Unsurfaced Trail
-  Proposed New Unsurfaced Trail
-  Vehicle Tracks
-  Rest Point & Rain Shelter
-  Notice & Interpretation Boards
-  Name Boards
-  Artist's Bothy
-  Bird Hide
-  Community Food Forest
-  Commercial Food Forest



Crown copyright
License number
100022432 (2022)